


















Directions to NASW Georgia Chapter

3070 Presidential Drive/ Suites 226 & 228 / Atlanta, GA 30340 / (770) 234-0567







From Athens

-  Merge onto GA-10 BL S/GA-8 S. 4.4 miles
 -  Take the US-29 S/US-78 exit- EXIT 18- toward WINDER/ATLANTA. 0.3 miles
 -  Turn RIGHT onto US-78 BR W/ATLANTA HWY/GA-10 W/GA-8 S. 2.2 miles
 -  Turn LEFT onto US-78 BR W/GA-10 W/MOINA MICHAEL HWY. 1.2 miles
 -  Take the US-29 S/GA-316 W ramp toward STATHAM. 0.2 miles
 -  Stay STRAIGHT to go onto ramp. 0.2 miles
 -  Merge onto GA-316 W. 35.6 miles
 -  GA-316 W becomes I-85 S/GA-403 S. 9.8 miles
 -  Take the I-285-BYP E exit- EXIT 95A- toward AUGUSTA/MACON. 0.7 miles
 -  Take the CHAMBLEE-TUCKER RD exit. 0.2 miles
 -  Turn SLIGHT RIGHT onto CHAMBLEE TUCKER RD. 0.2 miles
 -  Turn RIGHT onto BUCKEYE RD. 0.1 miles
 - Turn LEFT onto PRESIDENTIAL DR. 0.3 miles
 - End at **3070 Presidential Dr**
Atlanta, GA 30340-3915, US
- Total Est. Time: 1 hour, 10 minutes Total Est. Distance: 57.99 miles**










From Atlanta (Airport)

-  Merge onto I-85 N via the ramp on the LEFT. 20.1 miles
 -  Take EXIT 94 toward MERCER UNIV/CHAMBLEE-TUCKER RD. 0.1 miles
 -  Turn SLIGHT RIGHT onto CHAMBLEE TUCKER RD. <0.1 miles
 -  Turn LEFT onto PRESIDENTIAL PKWY. 0.7 miles
 -  Turn RIGHT onto PRESIDENTIAL DR. <0.1 miles
 - End at **3070 Presidential Dr**
Atlanta, GA 30340-3915, US
- Total Est. Time: 31 minutes Total Est. Distance: 23.28 miles**

From Atlanta (Downtown)

-  Merge onto I-85 N/GA-403 N. 11.2 miles
 -  Take EXIT 94 toward MERCER UNIV/CHAMBLEE-TUCKER RD. 0.1 miles
 -  Turn SLIGHT RIGHT onto CHAMBLEE TUCKER RD. <0.1 miles
 -  Turn LEFT onto PRESIDENTIAL PKWY. 0.7 miles
 -  Turn RIGHT onto PRESIDENTIAL DR. <0.1 miles
 -  End at **3070 Presidential Dr**
Atlanta, GA 30340-3915, US
- Total Est. Time: 21 minutes Total Est. Distance: 13.85 miles**










From Augusta

-  Take the GA-415 W/I-520 N ramp. 0.1 miles
 -  Merge onto BOBBY JONES EXPY. 1.7 miles
 -  Merge onto I-20 W/GA-402 W via EXIT 1A toward ATLANTA. 129.3 miles
 -  Take the I-285-BYP NORTH/" exit- EXIT 67B- toward GREENVILLE/CHATTANOOGA. 0.3 miles
 -  Merge onto I-285 N/GA-407 N. 11.7 miles
 -  Take the CHAMBLEE-TUCKER RD exit- EXIT 34. 0.3 miles
 -  Turn LEFT onto CHAMBLEE TUCKER RD. 0.4 miles
 -  Turn RIGHT onto BUCKEYE RD. 0.1 miles
 -  Turn LEFT onto PRESIDENTIAL DR. 0.3 miles
 - End at **3070 Presidential Dr**
Atlanta, GA 30340-3915, US
- Total Est. Time: 2 hours, 31 minutes Total Est. Distance: 148.56 miles**

Directions to NASW Georgia Chapter











3070 Presidential Drive/ Suites 226 & 228 / Atlanta, GA 30340 / (770) 234-0567

From Columbus

-  Merge onto I-185 N/GA-411 N via the ramp on the LEFT. 40.8 miles
-  Merge onto I-85 N/GA-403 N toward ATLANTA. 49.0 miles
-  Take the I-285-BYP E exit- EXIT 68- toward MACON/AUGUSTA. 1.2 miles
-  Merge onto I-285 E/GA-407 E. 28.2 miles
-  Take the CHAMBLEE-TUCKER RD exit- EXIT 34. 0.3 miles
-  Turn LEFT onto CHAMBLEE TUCKER RD. 0.4 miles
-  Turn RIGHT onto BUCKEYE RD. 0.1 miles
-  Turn LEFT onto PRESIDENTIAL DR. 0.3 miles
-  End at **3070 Presidential Dr**
Atlanta, GA 30340-3915, US








Total Est. Time: 2 hours, 16 minutes Total Est. Distance: 125.84 miles

From Dalton

-  Merge onto I-75 S/GA-401 S via the ramp on the LEFT. 74.1 miles
-  Take the I-285 W/I-285 E exit- EXIT 259- toward BIRMINGHAM/TAMPA/GREENVILLE/AUGUSTA. 0.3 miles
-  Merge onto I-285 E/GA-407 E via EXIT 259B toward GREENVILLE/AUGUSTA. 12.8 miles
-  Take the I-85 S exit- EXIT 33A- toward ATLANTA/CHAMBLEE-TUCKER RD. 0.2 miles
-  Take the I-285 E exit toward CHAMBLEE-TUCKER RD. 0.3 miles
-  Take the ramp toward CHAMBLEE-TUCKER RD. 0.7 miles
-  Turn SLIGHT RIGHT onto CHAMBLEE TUCKER RD. 0.2 miles
-  Turn RIGHT onto BUCKEYE RD. 0.1 miles
-  Turn LEFT onto PRESIDENTIAL DR. 0.3 miles
-  End at **3070 Presidential Dr**
Atlanta, GA 30340-3915, US










Total Est. Time: 1 hour, 37 minutes Total Est. Distance: 92.06 miles

From Decatur

-  Take US-78 E/GA-410 E. 1.7 miles
-  Merge onto I-285 N/GA-407 N toward GREENVILLE/CHATTANOOGA. 5.1 miles
-  Take the CHAMBLEE-TUCKER RD exit- EXIT 34. 0.3 miles
-  Turn LEFT onto CHAMBLEE TUCKER RD. 0.4 miles
-  Turn RIGHT onto BUCKEYE RD. 0.1 miles
-  Turn LEFT onto PRESIDENTIAL DR. 0.3 miles
-  End at **3070 Presidential Dr**
Atlanta, GA 30340-3915, US

Total Est. Time: 17 minutes Total Est. Distance: 10.37 miles

From Douglasville









-  Merge onto I-20 E/GA-402 E via the ramp on the LEFT. 19.0 miles
-  Merge onto I-85 N via EXIT 57 toward CHATTANOOGA/GREENVILLE. 13.8 miles
-  Take EXIT 94 toward MERCER UNIV/CHAMBLEE-TUCKER RD. 0.1 miles
-  Turn SLIGHT LEFT onto I-85 N/NORTHEAST EXPY. <0.1 miles
-  Take the CHAMBLEE-TUCKER RD ramp toward TUCKER. <0.1 miles
-  Turn SLIGHT RIGHT onto CHAMBLEE TUCKER RD. <0.1 miles
-  Turn LEFT onto PRESIDENTIAL PKWY. 0.7 miles
-  Turn RIGHT onto PRESIDENTIAL DR. <0.1 miles
-  End at **3070 Presidential Dr**
Atlanta, GA 30340-3915, US

Total Est. Time: 44 minutes Total Est. Distance: 36.17 miles

Directions to NASW Georgia Chapter










3070 Presidential Drive/ Suites 226 & 228 / Atlanta, GA 30340 / (770) 234-0567

From Gainesville

-  Merge onto I-985 S/GA-365 S. 21.5 miles
-  I-985 S/GA-365 S becomes I-85 S/GA-403 S. 16.8 miles
-  Take the I-285-BYP E exit- EXIT 95A- toward AUGUSTA/MACON. 0.7 miles
-  Take the CHAMBLEE-TUCKER RD exit. 0.2 miles
-  Turn SLIGHT RIGHT onto CHAMBLEE TUCKER RD. 0.2 miles
-  Turn RIGHT onto BUCKEYE RD. 0.1 miles
-  Turn LEFT onto PRESIDENTIAL DR. 0.3 miles
-  End at **3070 Presidential Dr**
Atlanta, GA 30340-3915, US











Total Est. Time: 44 minutes Total Est. Distance: 41.49 miles

From Macon

-  Merge onto I-16 W/GA-404 W. 1.0 miles
-  Merge onto I-75 N/GA-401 N toward ATLANTA. 62.7 miles
-  Merge onto I-675 N via EXIT 227 toward I-285 E. 10.0 miles
-  Merge onto I-285 E/GA-407 E toward AUGUSTA/GREENVILLE. 18.0 miles
-  Take the CHAMBLEE-TUCKER RD exit- EXIT 34. 0.3 miles
-  Turn LEFT onto CHAMBLEE TUCKER RD. 0.4 miles
-  Turn RIGHT onto BUCKEYE RD. 0.1 miles
-  Turn LEFT onto PRESIDENTIAL DR. 0.3 miles
-  End at **3070 Presidential Dr**
Atlanta, GA 30340-3915, US










Total Est. Time: 1 hour, 35 minutes Total Est. Distance: 93.81 miles

From Marietta

-  Merge onto I-75 S/GA-401 S. 5.4 miles
-  Take the I-285 W/I-285 E exit- EXIT 259- toward BIRMINGHAM/TAMPA/GREENVILLE/AUGUSTA. 0.3 miles
-  Merge onto I-285 E/GA-407 E via EXIT 259B toward GREENVILLE/AUGUSTA. 12.8 miles
-  Take the I-85 S exit- EXIT 33A- toward ATLANTA/CHAMBLEE-TUCKER RD. 0.2 miles
-  Take the I-285 E exit toward CHAMBLEE-TUCKER RD. 0.3 miles
-  Take the ramp toward CHAMBLEE-TUCKER RD. 0.7 miles
-  Turn SLIGHT RIGHT onto CHAMBLEE TUCKER RD. 0.2 miles
-  Turn RIGHT onto BUCKEYE RD. 0.1 miles
-  Turn LEFT onto PRESIDENTIAL DR. 0.3 miles
-  End at **3070 Presidential Dr**
Atlanta, GA 30340-3915, US

Total Est. Time: 30 minutes Total Est. Distance: 22.95 miles

From Savannah









-  Merge onto I-16 W/GA-404 W. 165.1 miles
-  Merge onto I-75 N/GA-401 N toward ATLANTA. 62.7 miles
-  Merge onto I-675 N via EXIT 227 toward I-285 E. 10.0 miles
-  Merge onto I-285 E/GA-407 E toward AUGUSTA/GREENVILLE. 18.0 miles
-  Take the CHAMBLEE-TUCKER RD exit- EXIT 34. 0.3 miles
-  Turn LEFT onto CHAMBLEE TUCKER RD. 0.4 miles
-  Turn RIGHT onto BUCKEYE RD. 0.1 miles
-  Turn LEFT onto PRESIDENTIAL DR. 0.3 miles
-  End at **3070 Presidential Dr**
Atlanta, GA 30340-3915, US

Total Est. Time: 4 hours, 17 minutes Total Est. Distance: 258.20 miles

Directions to NASW Georgia Chapter

3070 Presidential Drive/ Suites 226 & 228 / Atlanta, GA 30340 / (770) 234-0567

From Stone Mountain

-  Merge onto STONE MOUNTAIN BYP/GA-10 E toward US-78/ATHENS. 0.4 miles
-  Merge onto STONE MOUNTAIN PKWY/US-78 W/GA-410 W via the exit on the LEFT toward CLARKSTON/DECATUR. 5.8 miles
-  Merge onto I-285 N/GA-407 N toward GREENVILLE/CHATTANOOGA. 4.7 miles
-  Take the CHAMBLEE-TUCKER RD exit- EXIT 34. 0.3 miles
-  Turn LEFT onto CHAMBLEE TUCKER RD. 0.4 miles
-  Turn RIGHT onto BUCKEYE RD. 0.1 miles
-  Turn LEFT onto PRESIDENTIAL DR. 0.3 miles
-  End at **3070 Presidential Dr**
Atlanta, GA 30340-3915, US
- Total Est. Time: 18 minutes Total Est. Distance: 12.79 miles**

From Valdosta

-  Merge onto I-75 N/GA-401 N. 140.9 miles
-  Merge onto I-475 N/GA-408 N via EXIT 156 on the LEFT toward ATLANTA. 15.4 miles
-  Merge onto I-75 N/GA-401 N. 50.1 miles
-  Merge onto I-675 N via EXIT 227 toward I-285 E. 10.0 miles
-  Merge onto I-285 E/GA-407 E toward AUGUSTA/GREENVILLE. 18.0 miles
-  Take the CHAMBLEE-TUCKER RD exit- EXIT 34. 0.3 miles
-  Turn LEFT onto CHAMBLEE TUCKER RD. 0.4 miles
-  Turn RIGHT onto BUCKEYE RD. 0.1 miles
-  Turn LEFT onto PRESIDENTIAL DR. 0.3 miles
-  End at **3070 Presidential Dr**
Atlanta, GA 30340-3915, US
- Total Est. Time: 3 hours, 58 minutes Total Est. Distance: 238.32 miles**

Please go to www.mapquest.com for specific directions from your location.